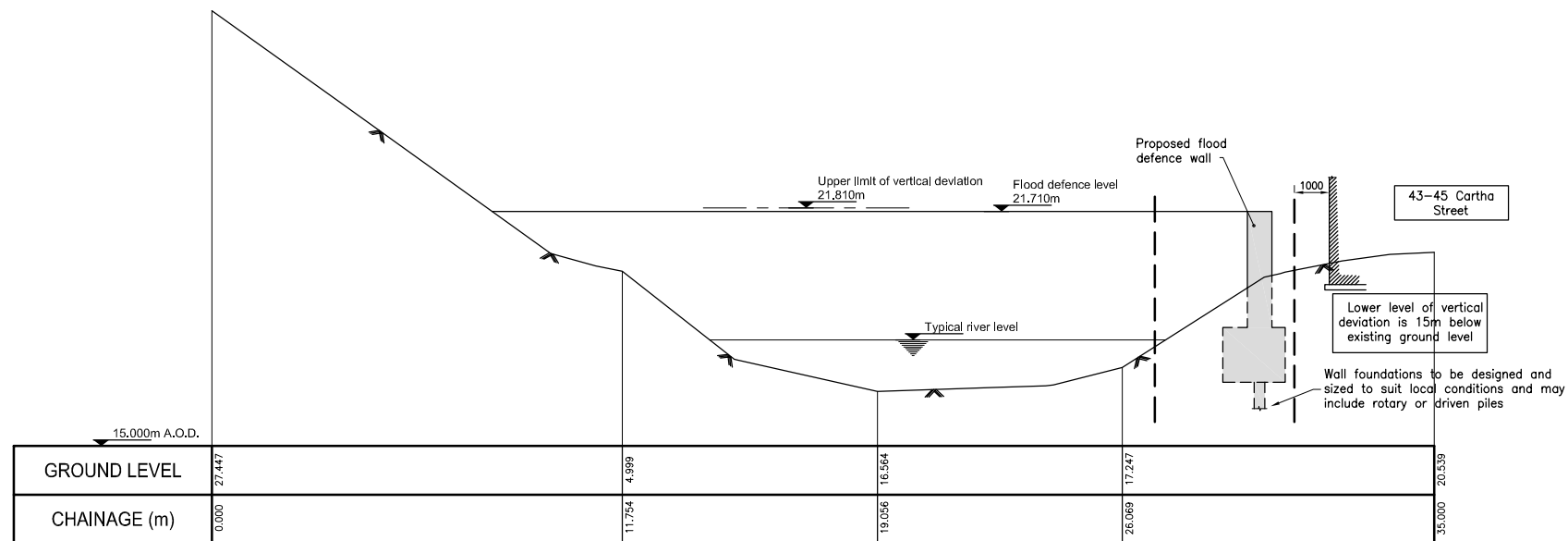
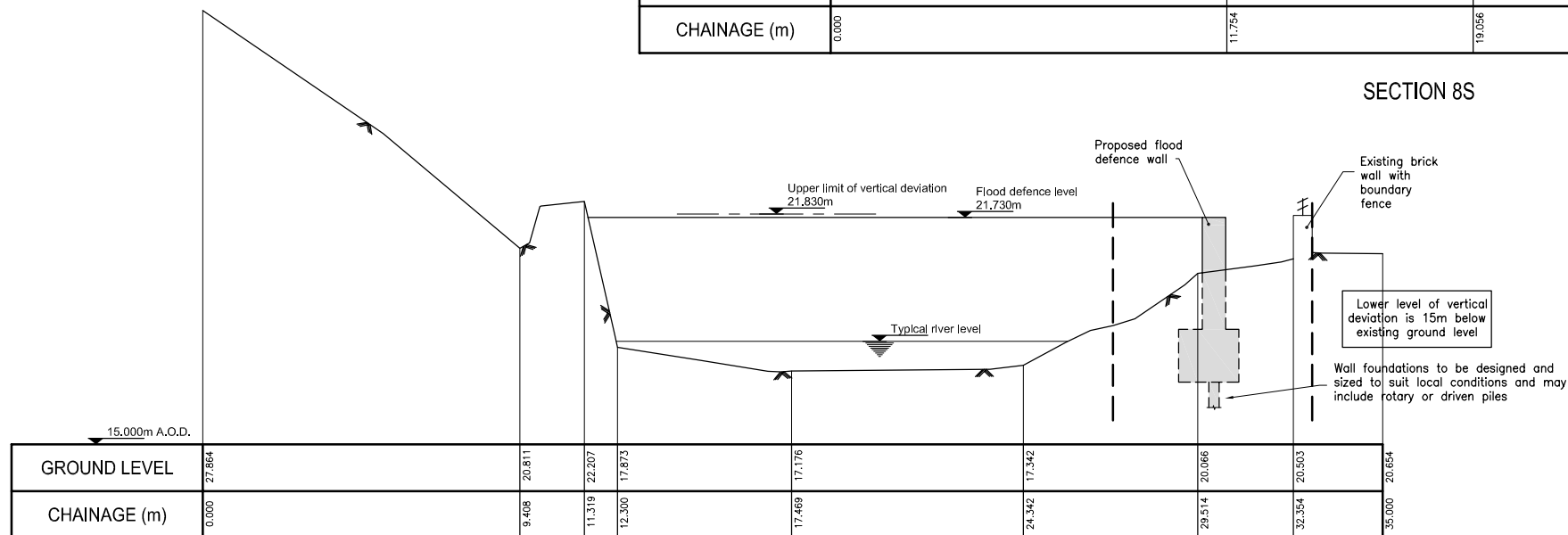


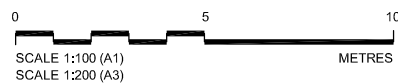
SECTION 9S



SECTION 8S



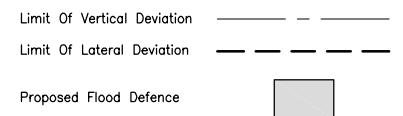
SECTION 7S



Notes:

- All levels in m O.D.
- Operations are fully described in Sections 4 and 6 of the Flood Prevention Scheme.

Key



THIS IS THE PLAN MARKED (WN/WCWP/S/07) REFERRED TO IN THE WHITE CART WATER FLOOD PREVENTION SCHEME 2004

SIGNED FOR AND ON BEHALF OF GLASGOW CITY COUNCIL BY GEORGE BLACK, PROPER OFFICER AUTHORISED TO SIGN DOCUMENTS

SIGNED : *George Black*

DATE : 26 August 2004

HEAD OF AIR, CLIMATE AND ENGINEERING DESIGN SCOTTISH EXECUTIVE, ENVIRONMENT AND RURAL AFFAIRS, DEPARTMENT AT EDINBURGH ON

DATE : 4 May 2006

SIGNATURE : *Philip Wright*

Rev	By	Chkd	Apprvd	Date	Description

Client

Glasgow City Council  
Development & Regeneration Services  
229 George Street  
Glasgow  
G1 1QU

Halcrow Group Ltd.  
The Octagon 35 Baird Street Glasgow G4 0EE  
Tel 0141 552 2000 Fax 0141 552 2525  
www.halcrow.com



Project

WHITE CART WATER  
FLOOD PREVENTION SCHEME 2004

Drawing

URBAN CORRIDOR  
SHAWLANDS  
SECTIONS 7S, 8S & 9S

Drawn by: *Bardon S. McLean* Date: 23-8-04

Checked by: *Alan McGowan* Date: 23-8-04

Approved by: *Douglas Luke* Date: 23-8-04

Drawing No. **WN/WCWP/S/07** Revision **/**

Drawing Scale: 1:100 at A1