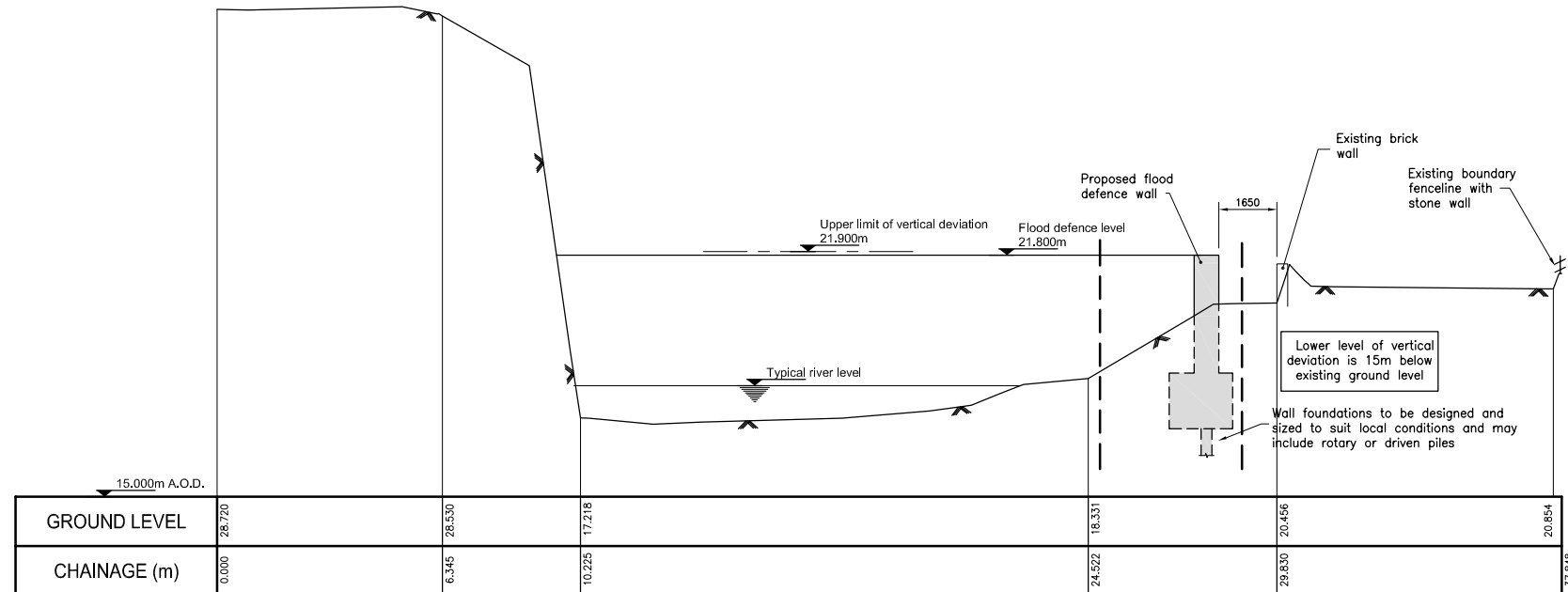
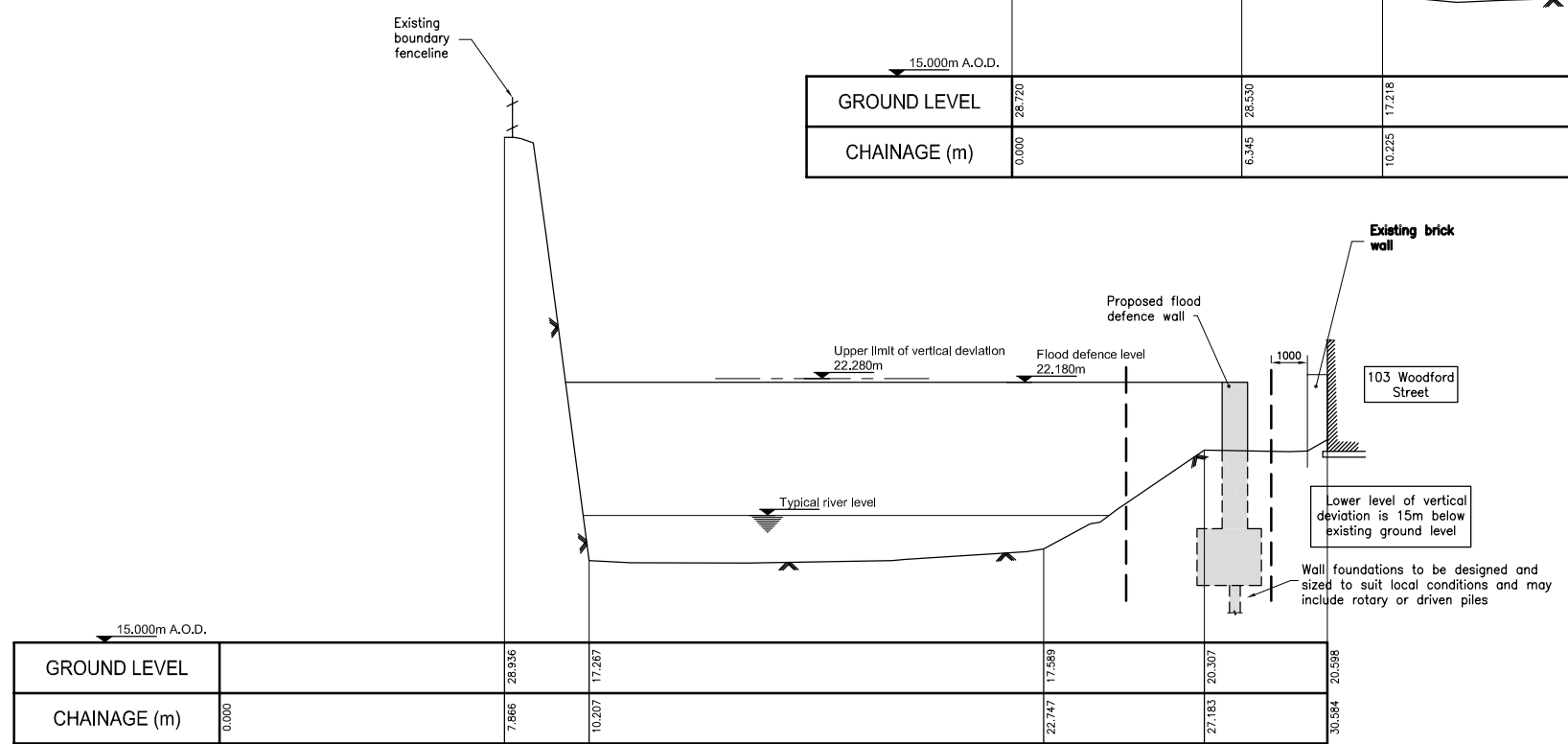


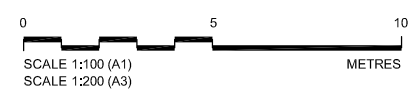
SECTION 6S



SECTION 5S



SECTION 4S



- Notes:
- 1) All levels in m O.D.
 - 2) Operations are fully described in Sections 4 and 6 of the Flood Prevention Scheme.
- Key
- Limit Of Vertical Deviation
- Limit Of Lateral Deviation
- Proposed Flood Defence

THIS IS THE PLAN MARKED (WN/WCWP/S/06) REFERRED TO IN THE WHITE CART WATER FLOOD PREVENTION SCHEME 2004

SIGNED FOR AND ON BEHALF OF GLASGOW CITY COUNCIL BY
 GEORGE BLACK, PROPER OFFICER AUTHORISED TO SIGN DOCUMENTS

SIGNED : *George Black*
 DATE : 26 August 2004

HEAD OF AIR, CLIMATE AND ENGINEERING DESIGN
 SCOTTISH EXECUTIVE, ENVIRONMENT AND RURAL AFFAIRS,
 DEPARTMENT AT EDINBURGH ON

DATE : 4 May 2006
 SIGNATURE : *Philip Wright*

Rev	By	Chkd	Apprvd	Date	Description

Client

Glasgow City Council
 Development & Regeneration Services
 229 George Street
 Glasgow
 G1 1QU

Halcrow Group Ltd.
 The Octagon 35 Baird Street Glasgow G4 0EE
 Tel 0141 552 2000 Fax 0141 552 2525
 www.halcrow.com



Project

WHITE CART WATER
 FLOOD PREVENTION SCHEME 2004

Drawing

URBAN CORRIDOR
 SHAWLANDS
 SECTIONS 4S, 5S & 6S

Drawn by: *Bardon B McLean* Date: 23-8-04
 Checked by: *Alan McGowan* Date: 23-8-04
 Approved by: *Douglas Luke* Date: 23-8-04

Drawing No. **WN/WCWP/S/06** Revision **/**

Drawing Scale: 1:100 at A1