







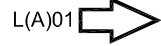




MATCH LINE - For Continuation Refer to Drg.No. WN/WCWP/L/04

Notes:

- Operations are fully described in Sections 4 and 6 of the Flood Prevention Scheme.
- Refer to Drg.No. WN/WCWP/L/06 to 08 for sections.

Key

- Limit Of Lateral Deviation 
- Limit of land affected by the operations and of land upon which entry is required for the purpose of carrying out the operations and execution of temporary works 
- Limit of land affected by the operations and of land upon which entry is required for the purpose of carrying out the operations 
- Limit of land upon which entry is required for the purpose of carrying out the operations 
- Flood Defence Wall 
- Flood Defence Embankment 
- Underground Pumping Station and Kiosk 
- Flood Prevention Operation L01 
- Ancillary Flood Prevention Operation L(A)01 
- Scottish Water Sewer 
- Outfall > 300mm ø 

THIS IS THE PLAN MARKED (WN/WCWP/L/05) REFERRED TO IN THE WHITE CART WATER FLOOD PREVENTION SCHEME 2004

SIGNED FOR AND ON BEHALF OF GLASGOW CITY COUNCIL BY GEORGE BLACK, PROPER OFFICER AUTHORISED TO SIGN DOCUMENTS

SIGNED : *George Black*
DATE : 1 November 2004

HEAD OF AIR, CLIMATE AND ENGINEERING DIVISION
SCOTTISH EXECUTIVE, ENVIRONMENT AND RURAL AFFAIRS,
DEPARTMENT AT EDINBURGH ON

DATE : 4 May 2006
SIGNATURE : *Philip Wright*

A	GDM	AMcG	DJL	15/10/04	Minor Amendment
Rev	By	Chkd	Apprvd	Date	Description

Client



Glasgow City Council
Development & Regeneration Services
229 George Street
Glasgow
G1 1QU

Halcrow Group Ltd
The Octagon 35 Baird Street Glasgow G4 0EE
Tel 0141 552 2000 Fax 0141 552 2525
www.halcrow.com



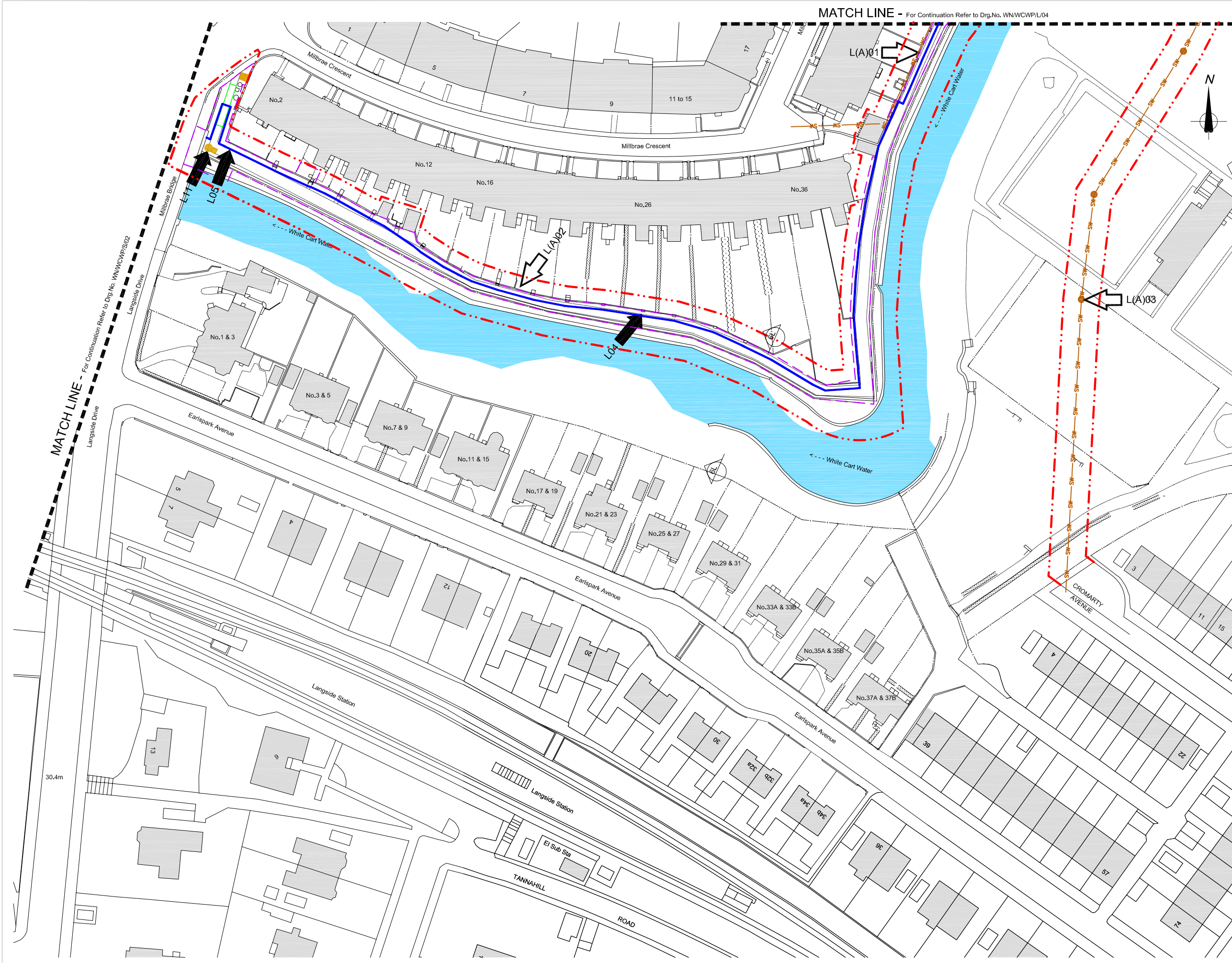
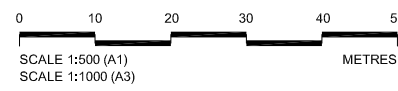
Project
**WHITE CART WATER
FLOOD PREVENTION SCHEME 2004**

Drawing
**URBAN CORRIDOR
LANGSIDE
Sheet 4 of 4**

Drawn by: *Borden S McLean* Date: 23-8-04
Checked by: *Alan McGowan* Date: 23-8-04
Approved by: *Douglas Luke* Date: 23-8-04

Drawing No. **WN/WCWP/L/05** Revision **A**

Drawing Scale: 1:500 at A1



This map is reproduced from/ based upon the Ordnance Survey material with the permission of Ordnance Survey on behalf of the Controller of Her Majesty's Stationary Office, Crown Copyright. Unauthorised reproduction infringes Crown copyright and may lead to prosecution or civil proceedings
Glasgow City Council, LA 09028L (2004)