

SECTION 6A

**Notes:**

- All levels in m O.D.
- Operations are fully described in Sections 4 and 6 of the Flood Prevention Scheme.

**Key**

Limit Of Vertical Deviation

Limit Of Lateral Deviation

Proposed Flood Defence

THIS IS THE PLAN MARKED (WN/WCWP/A/12) REFERRED TO IN THE WHITE CART WATER FLOOD PREVENTION SCHEME 2004

SIGNED FOR AND ON BEHALF OF GLASGOW CITY COUNCIL BY GEORGE BLACK, PROPER OFFICER AUTHORISED TO SIGN DOCUMENTS

SIGNED : *George Black*  
DATE : 26 August 2004

HEAD OF AIR, CLIMATE AND ENGINEERING DIVISION  
SCOTTISH EXECUTIVE, ENVIRONMENT AND RURAL AFFAIRS,  
DEPARTMENT AT EDINBURGH ON

DATE : 4 May 2006  
SIGNATURE : *Philip Wright*

Rev	By	Chkd	Appvd	Date	Description

Client

Glasgow City Council  
Development & Regeneration Services  
229 George Street  
Glasgow  
G1 1QU

**Halcrow Group Ltd.**  
The Octagon 35 Baird Street Glasgow G4 0EE  
Tel 0141 552 2000 Fax 0141 552 2525  
www.halcrow.com

Project

WHITE CART WATER  
FLOOD PREVENTION SCHEME 2004

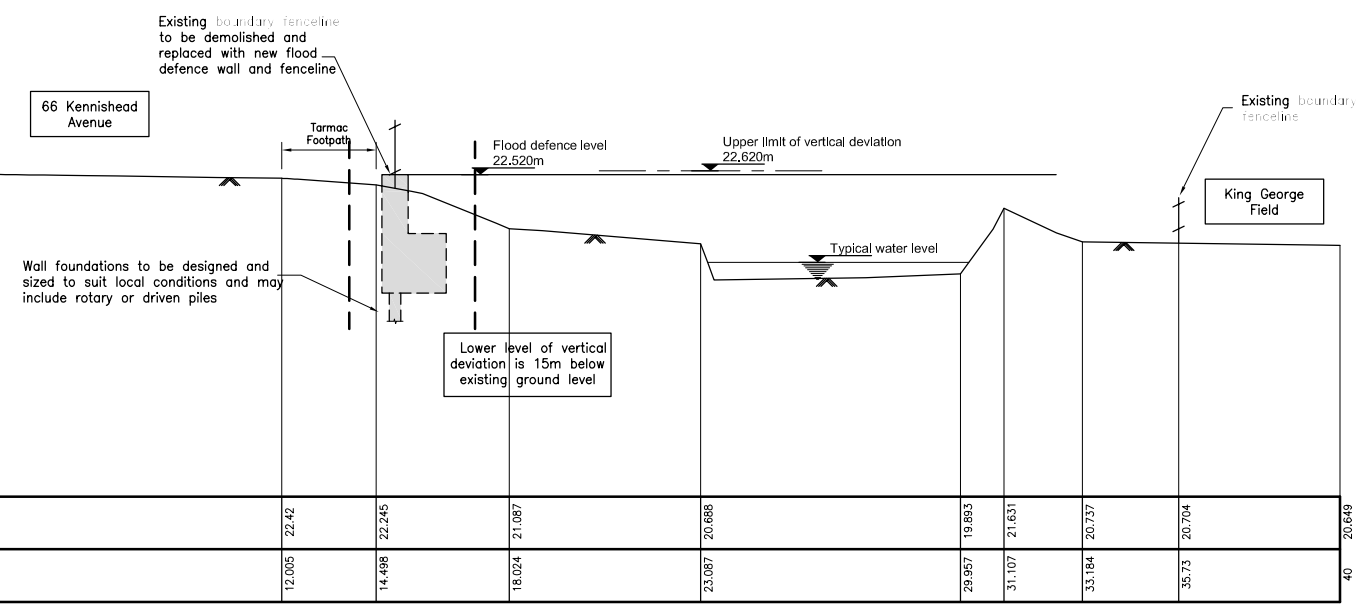
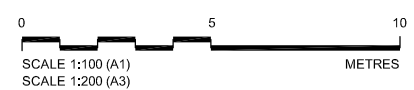
Drawing

URBAN CORRIDOR  
AULDHOUSE  
SECTIONS 4A, 5A & 6A

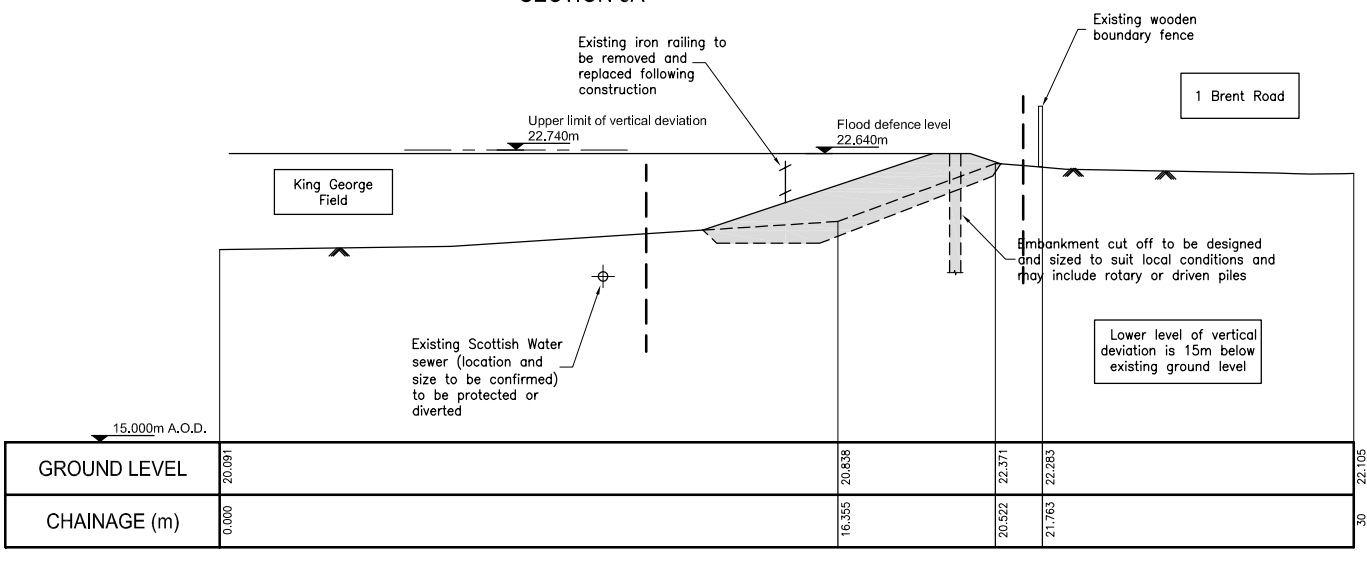
Drawn by: *Brendan S McLean* Date: 23-8-04  
Checked by: *Alan McGowan* Date: 23-8-04  
Approved by: *Douglas Luke* Date: 23-8-04

Drawing No. **WN/WCWP/A/12** Revision **/**

Drawing Scale: 1:100 at A1



SECTION 5A



SECTION 4A